



## CLARIFICATION OF VP9 LOCATION

**FOR THE DEVELOPMENT CONSENT ORDER  
APPLICATION FOR THE ALTERATION AND  
CONSTRUCTION OF HAZARDOUS WASTE AND LOW  
LEVEL RADIOACTIVE WASTE FACILITIES AT THE EAST  
NORTHANTS RESOURCE MANAGEMENT FACILITY,  
STAMFORD ROAD, NORTHAMPTONSHIRE**

***PINS project reference: WS010005***

**PINS document reference: 9.2.8.1.1**

**March 2022**

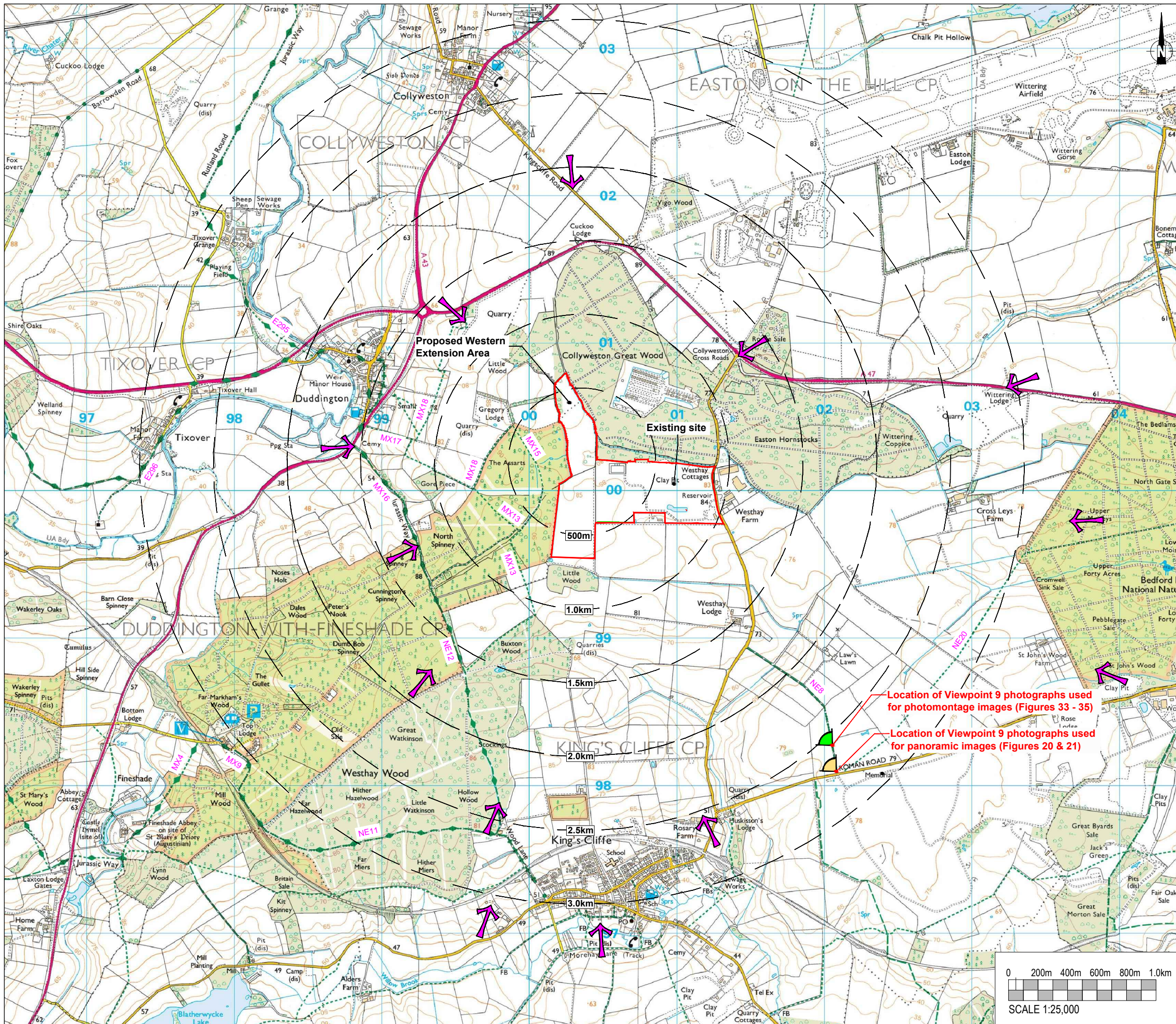


**Baddesley Colliery Offices, Main Road, Baxterley, Atherstone,  
Warwickshire, CV9 2LE.**











**Telephone : 01827 717891, Fax : 01827 718507**







**KEY**

-  APPLICATION BOUNDARY
-  RADIUS FROM CENTRE OF APPLICATION AREA, AT 500m INTERVALS
-  LOCATION OF VIEWPOINT 9 PHOTOGRAPHS USED FOR PANORAMIC IMAGES (FIGURES 20 & 21)
-  LOCATION OF VIEWPOINT 9 PHOTOGRAPHS USED FOR PHOTOMONTAGE IMAGES (FIGURES 33 - 35)
-  AREAS FROM WHICH THERE ARE NO VIEWS OF THE APPLICATION AREA
-  PUBLIC RIGHT OF WAY: FOOTPATH
-  PUBLIC RIGHT OF WAY: BRIDLEWAY
-  PUBLIC RIGHT OF WAY: BYWAY OPEN TO ALL TRAFFIC
-  LONG DISTANCE FOOTPATH: JURASSIC WAY
-  PUBLIC RIGHT OF WAY REFERENCE

Location of Viewpoint 9 photographs used for photomontage images (Figures 33 - 35)

Location of Viewpoint 9 photographs used for panoramic images (Figures 20 & 21)

Client		
Site	ENRMF	
Project	PROPOSED WESTERN EXTENSION	
Drawing Title	CONFIRMATION OF SLIGHTLY DIFFERENT LOCATIONS FOR VIEWPOINT 9 PANORAMIC IMAGES AND PHOTOMONTAGE IMAGES	
Date	FEBRUARY 2022	Drawing No.
Scale	1:25,000 @ A3	FIGURE 39
File Ref.	2202_008.006_FIG39_VP9_LOCATION CLARIFICATION	Revision
DB Landscape Consultancy		T: 01344 624 709 M: 07736 083 383 david@dblc.co.uk www.dblc.co.uk